R.P. dt 26.2.93

A2/2439/93

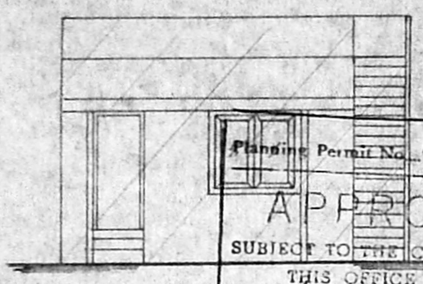

ELEVATION

Planning Permit No. A/15629/432/93

APPROVED

SUBJECT TO THE CONDITIONS IN THIS OFFICE LETTER.

No. A2/2439/93 Date -5-93

6/5/93

FOR MEMBER SECRETARY
MADRAS METROPOLITAN DEVELOPMENT AUTHORITY
MADRAS - 600 008.

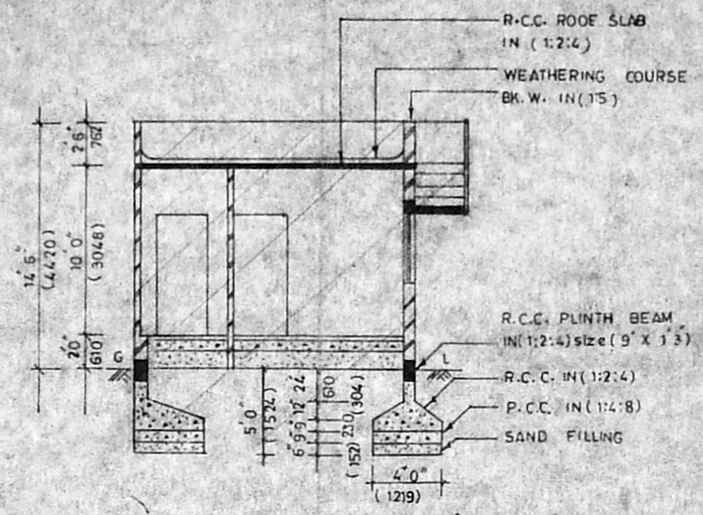

SECTION ON 'CC'

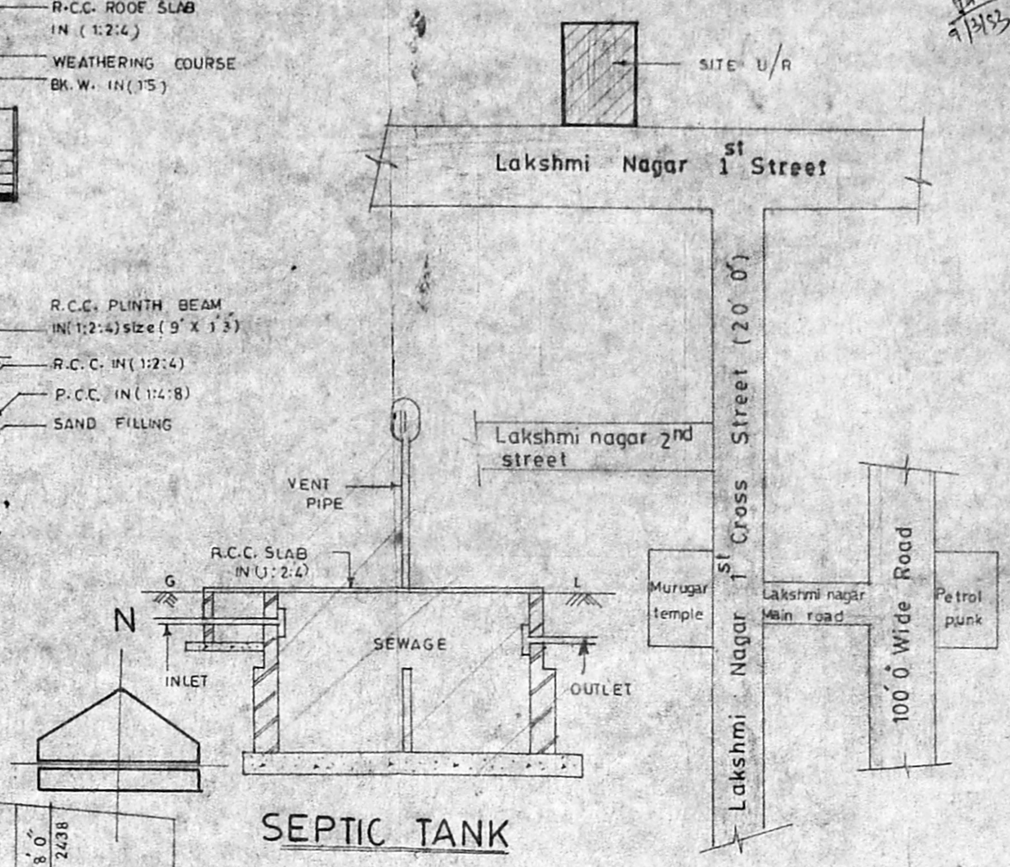

SEPTIC TANK

KEY PLAN

NOT TO SCALE

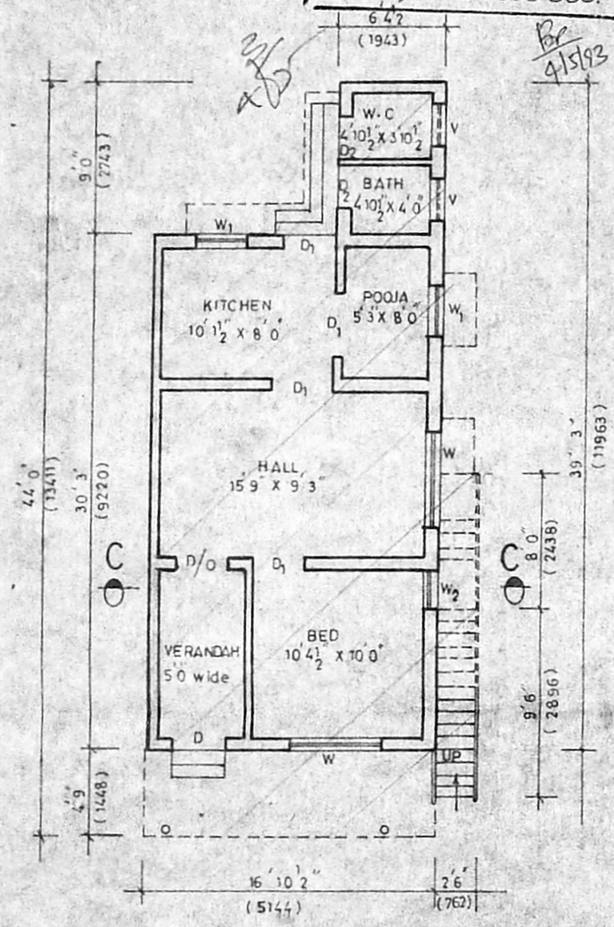

PLAN

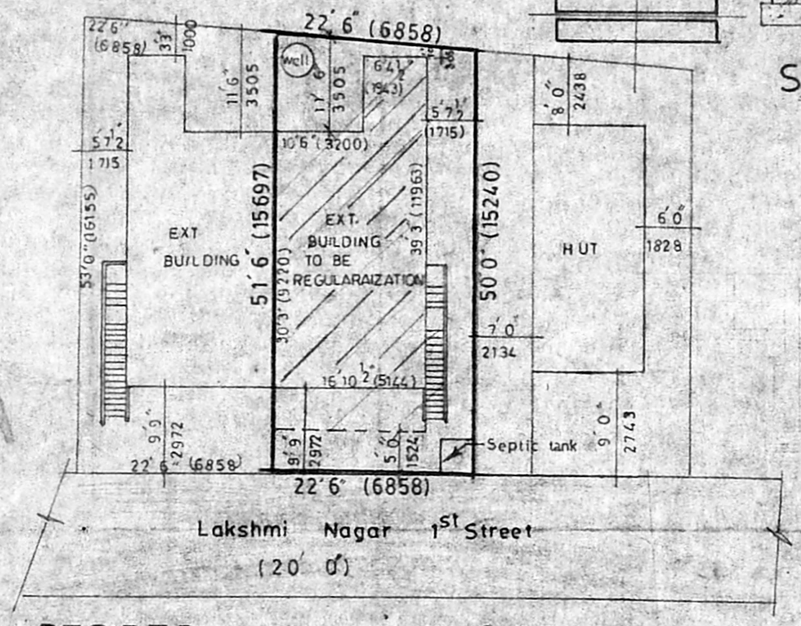

RESIDERY PLOT CUM SITE PLAN

DETAILS

SCALE: 1 INCH TO 16 FEET

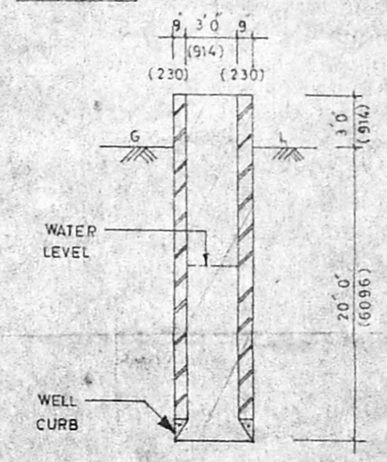

WELL DETAILS

GF = 44 x 16'-10½" = 742.50
(-) 10'-6" x 9'-0" = 94.50
648.88 or 60.22 m²

FSI = 60.22 / 106.09 = 0.56

Cvrge = 60.22 / 106.09 x 100 = 56.76%

EXISTING BUILDING TO BE REGULARAIZATION. AT PLOT No. 73 B, S. No. 468/2, OF LAKSHMI NAGAR, VELACHERY VILLAGE, CORPN. OF MADRAS.

SHEDULE OF JOINERIES

D	DOOR	3'3" X 7'0"	(990 X 2134)
D_1	DOOR	3'0" X 7'0"	(914 X 2134)
D_2	DOOR	2'6" X 7'0"	(762 X 2134)
W	WINDOW	5'0" X 5'0"	(1524 X 1524)
W_1	WINDOW	3'0" X 4'0"	(914 X 1220)
W_2	WINDOW	2'0" X 4'0"	(610 X 1219)
V	VENTILATORS	2'6" X 2'0"	(762 X 610)

AREA DETAILS

	sq.ft	sq.m
PLOT AREA	1142.00	106.00
PLINTH AREA	568.00	52.8
PLOT COVERAGE	50 %	

COLOUR INDEX

EXT. TO BE REGULARAIZATION

ROAD

BOUNDARY

SCALE

1 Inch to 8 Feet

R. [signature]

OWNER

P. Balakrishnan

P. BALAKRISHNAN, B.E.
Consulting Civil Engineer,
License Surveyor Class I, /208
Corporation of Madras.
64/2, Konnur High Road,
Ayanavaram, MADRAS-23.

LICENSED SURVERYOR